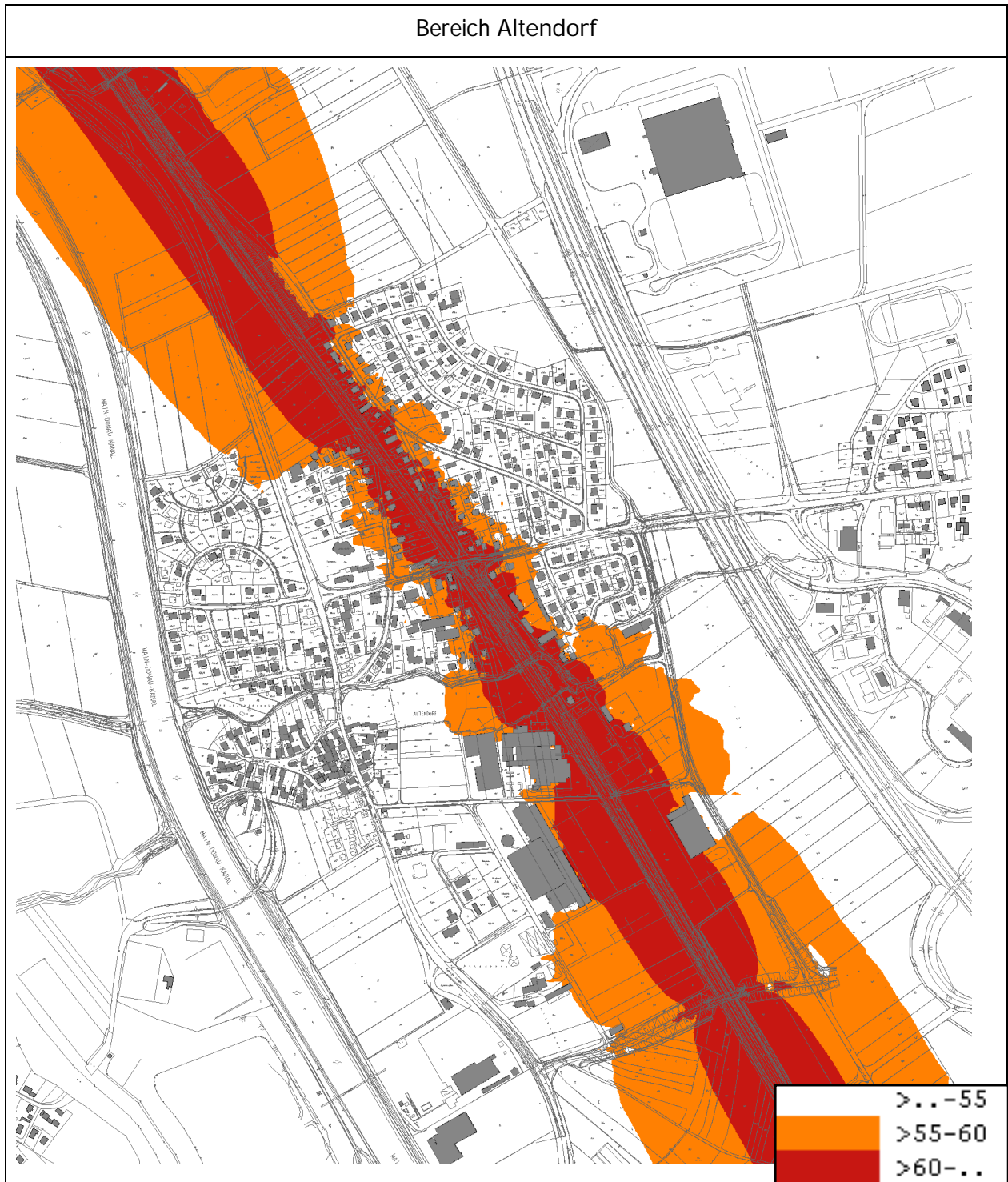
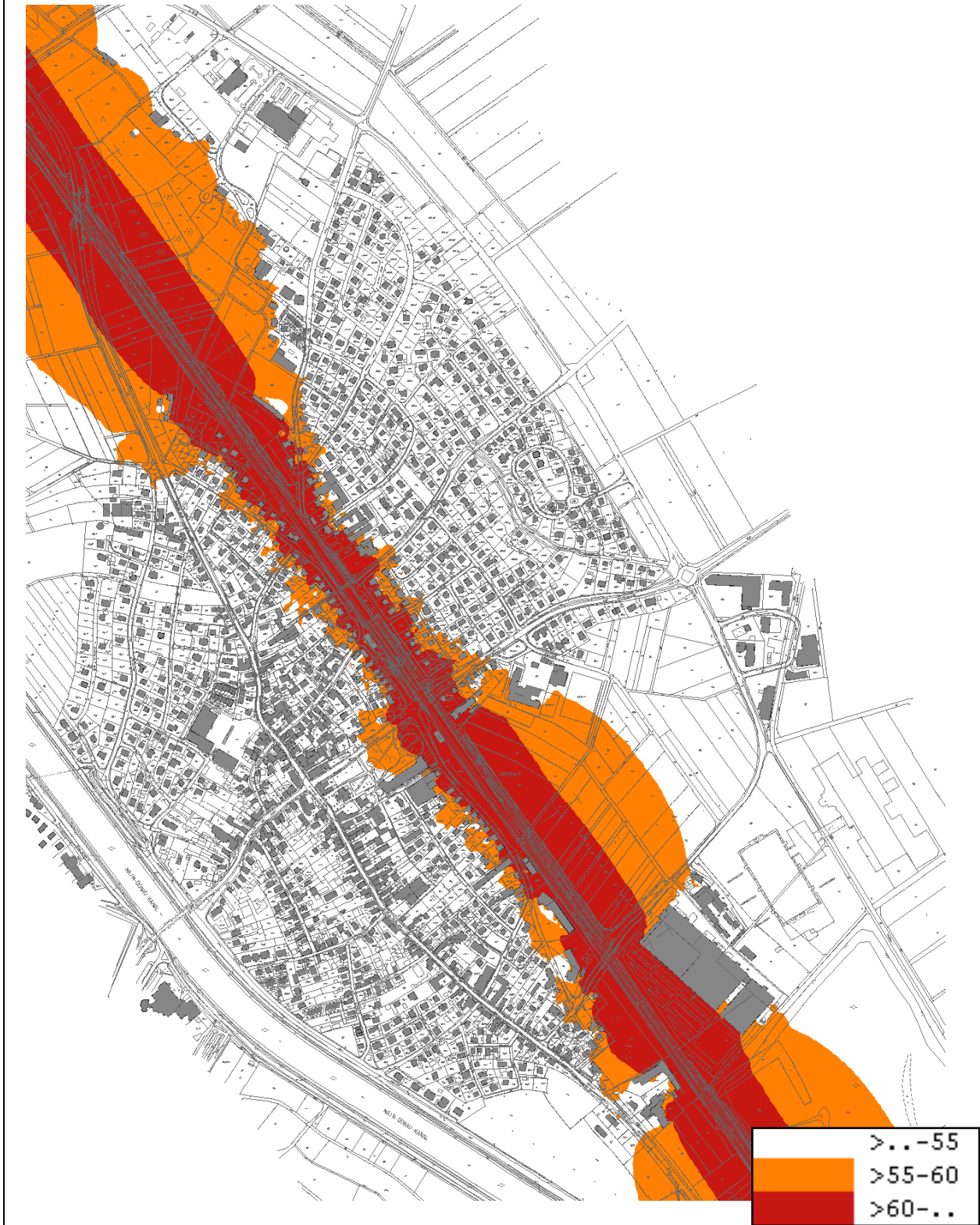


**Beilage 3: Darstellung der Belastungen bzw. potenzieller Betroffenheitsbereiche**

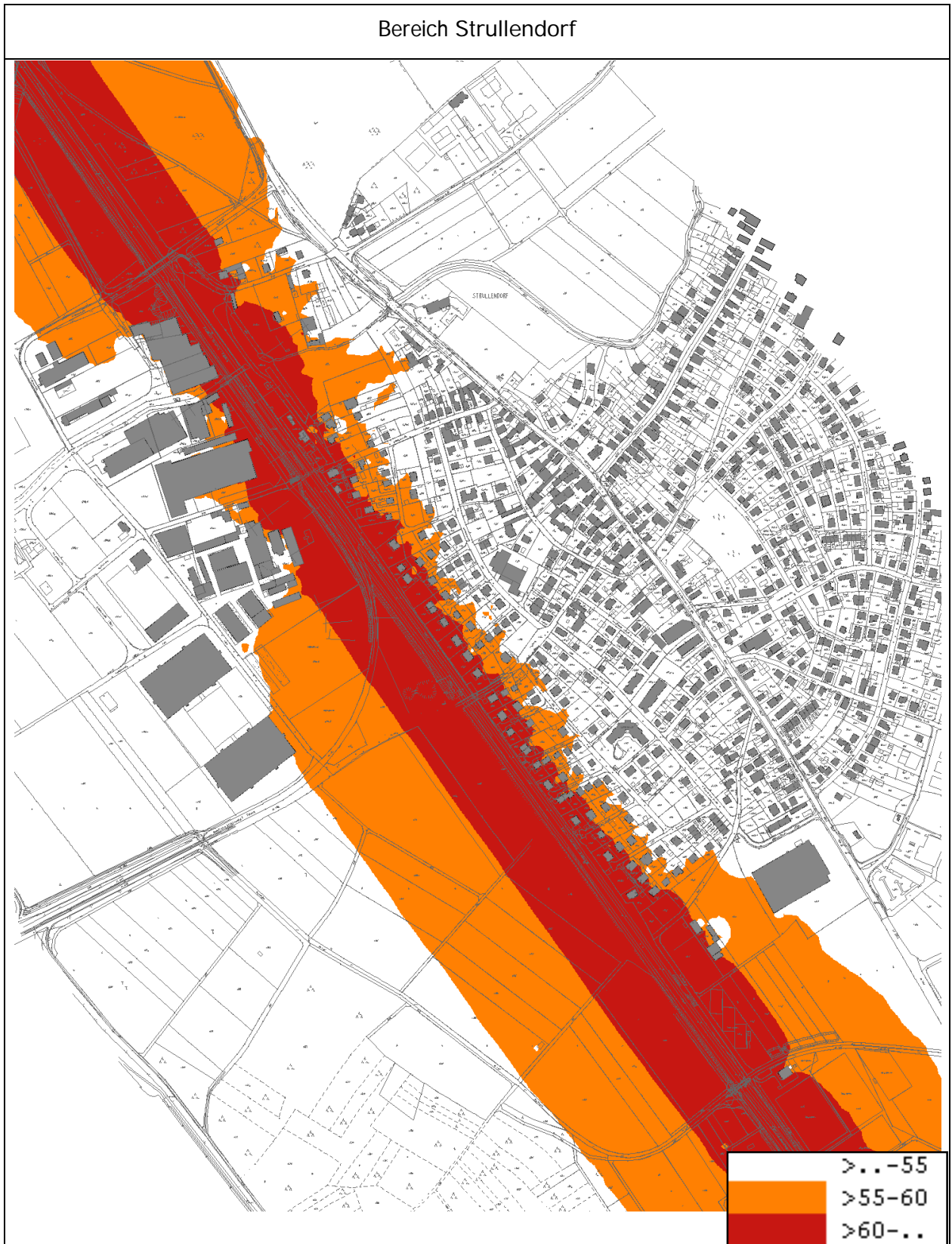
**Gleis- und Tiefbau:**



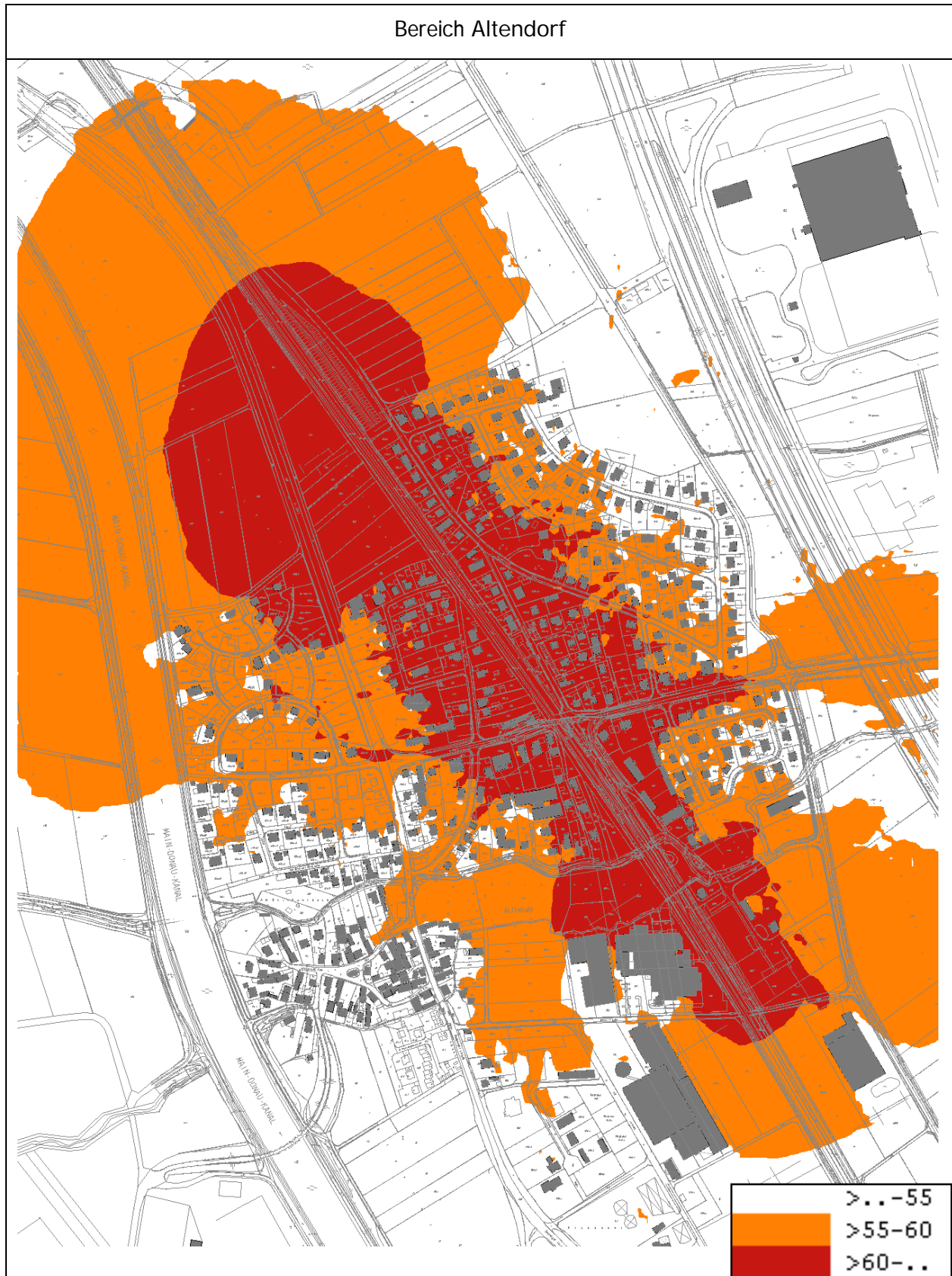
Bereich Hirschaid





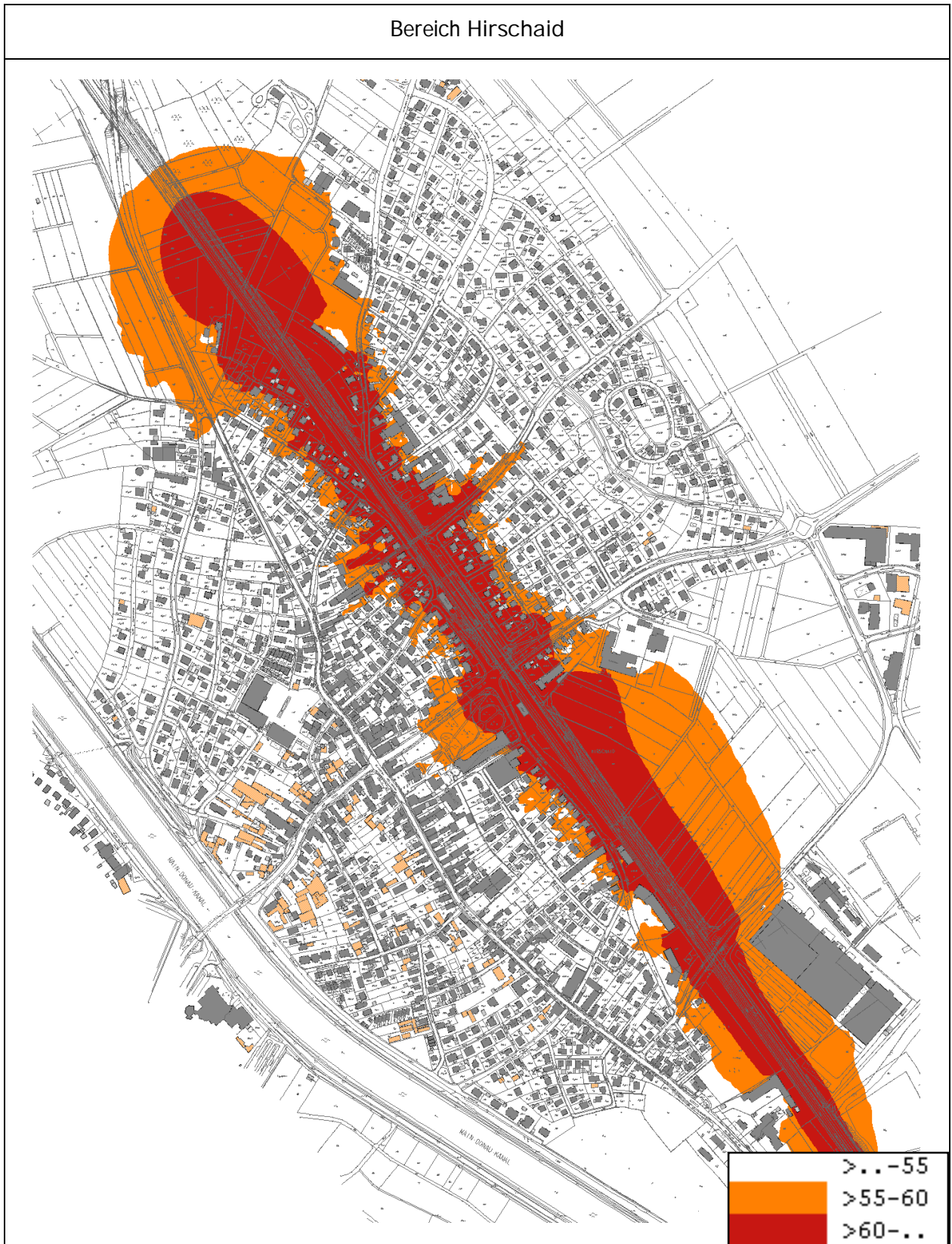


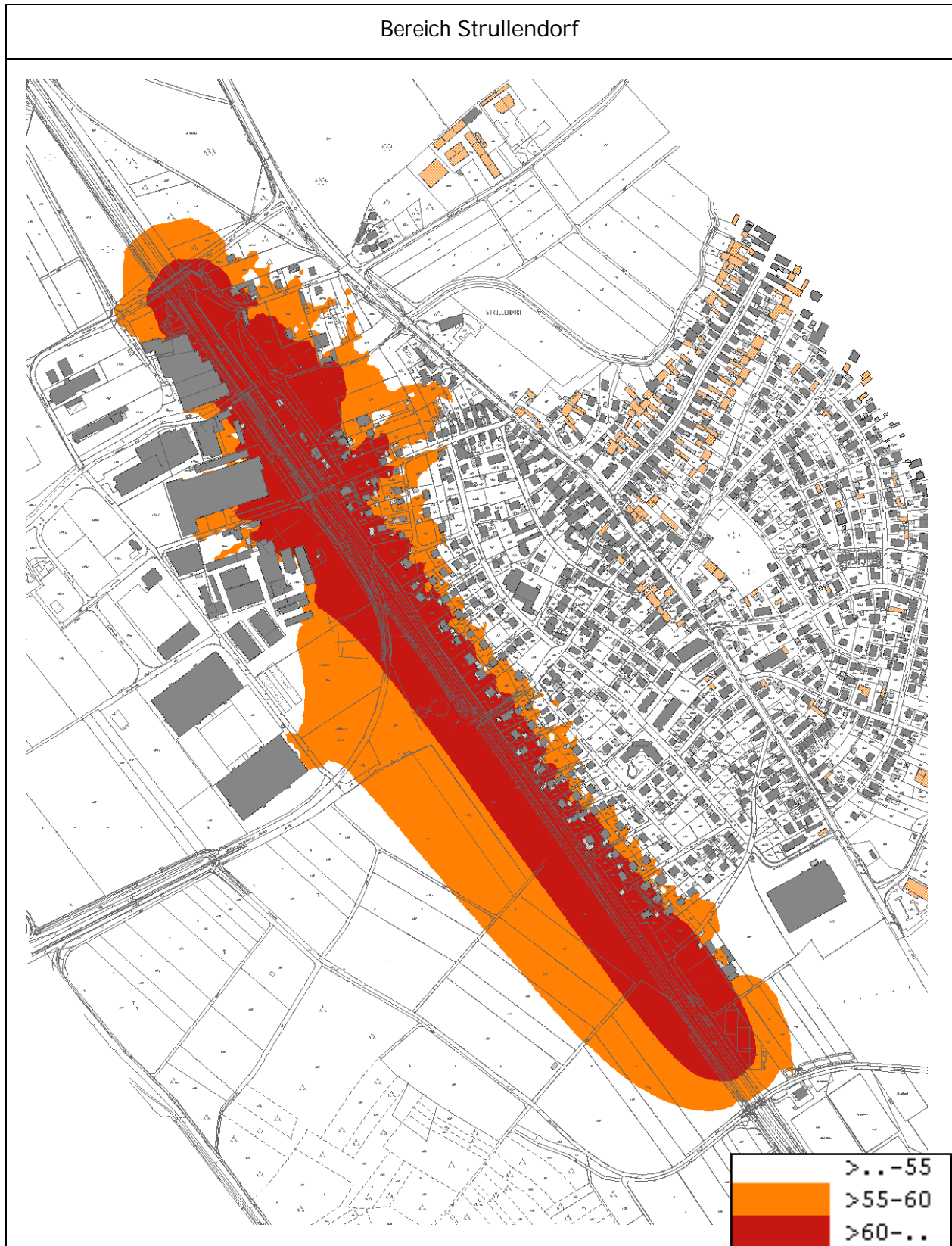
Rammarbeiten:





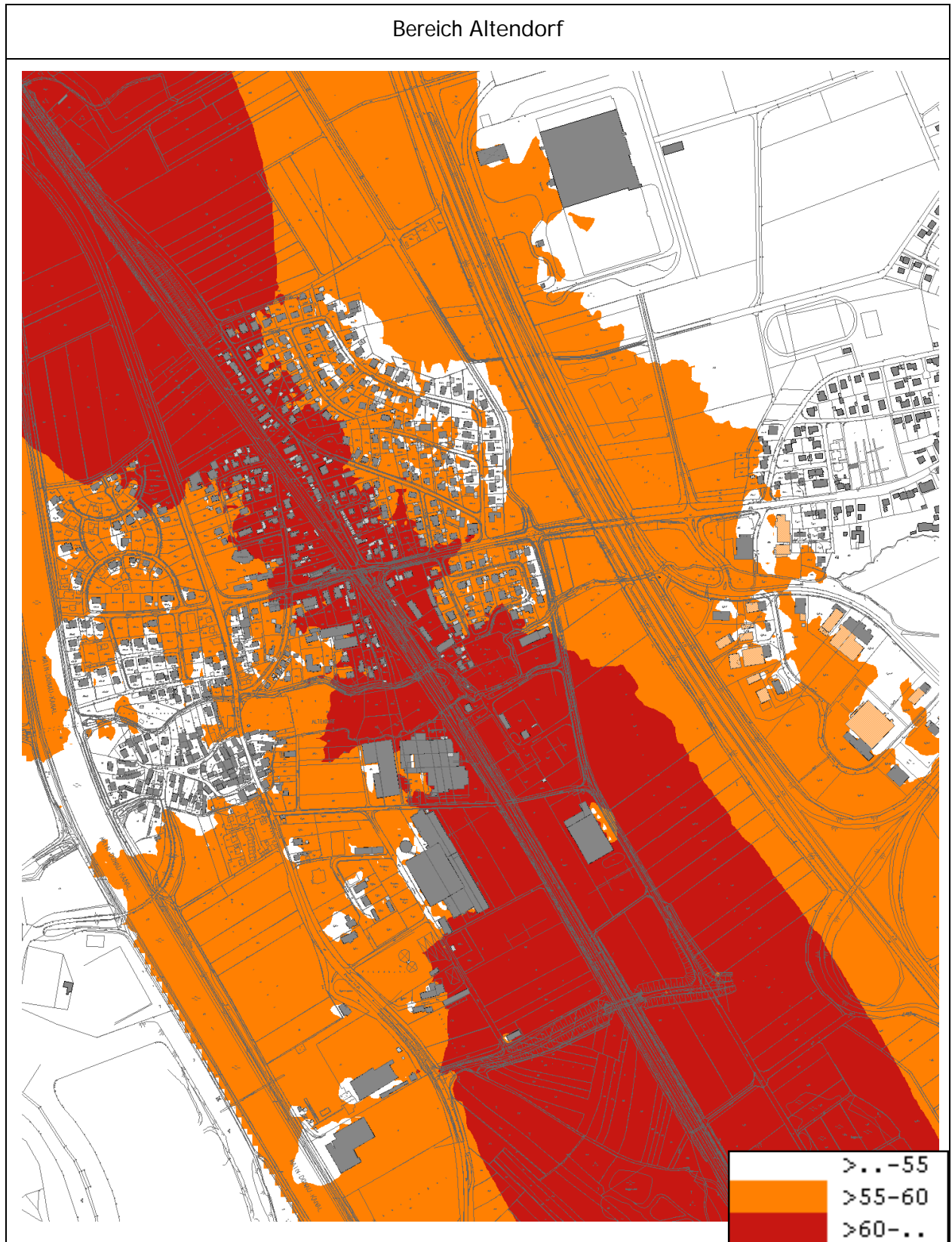
Bereich Hirschaid

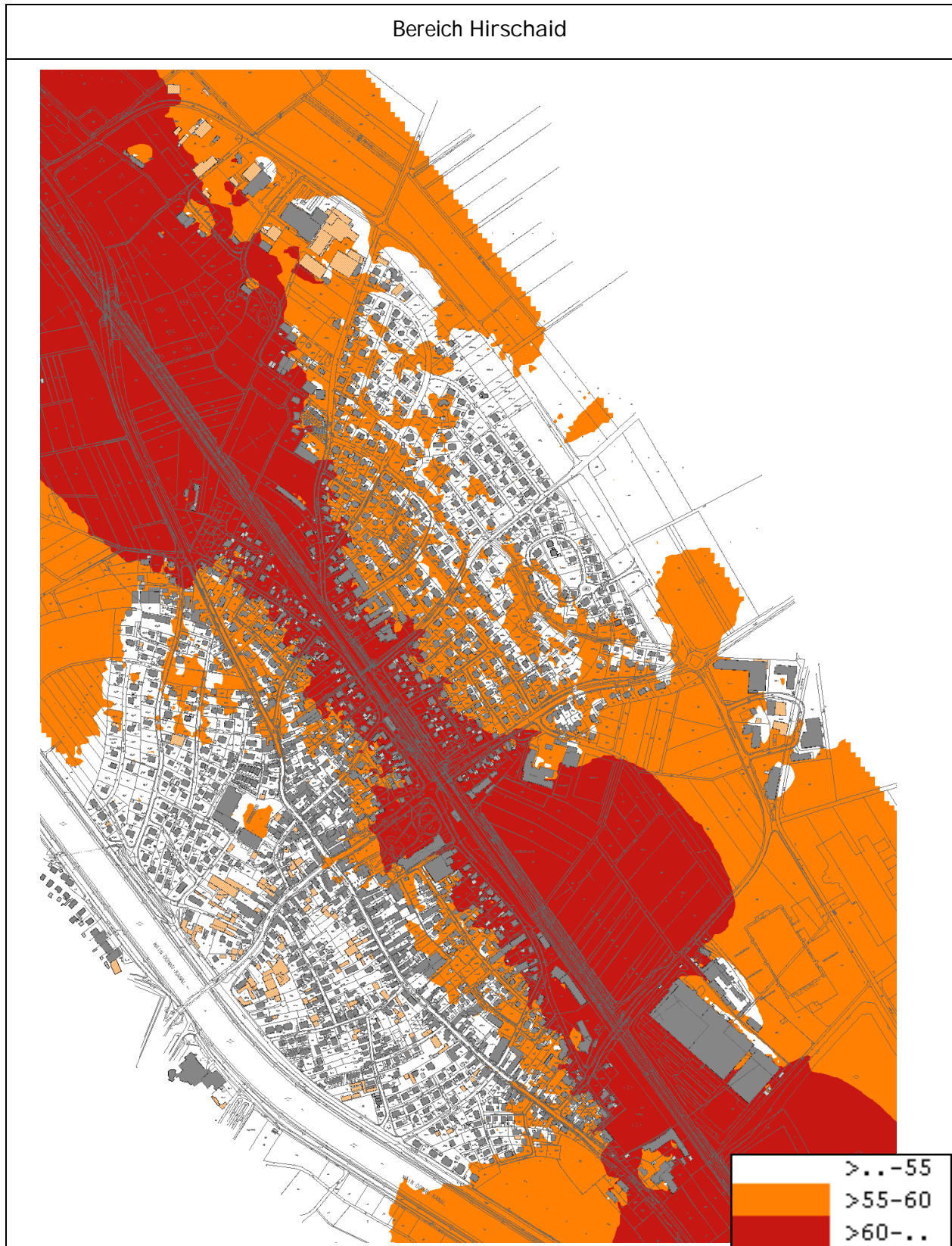




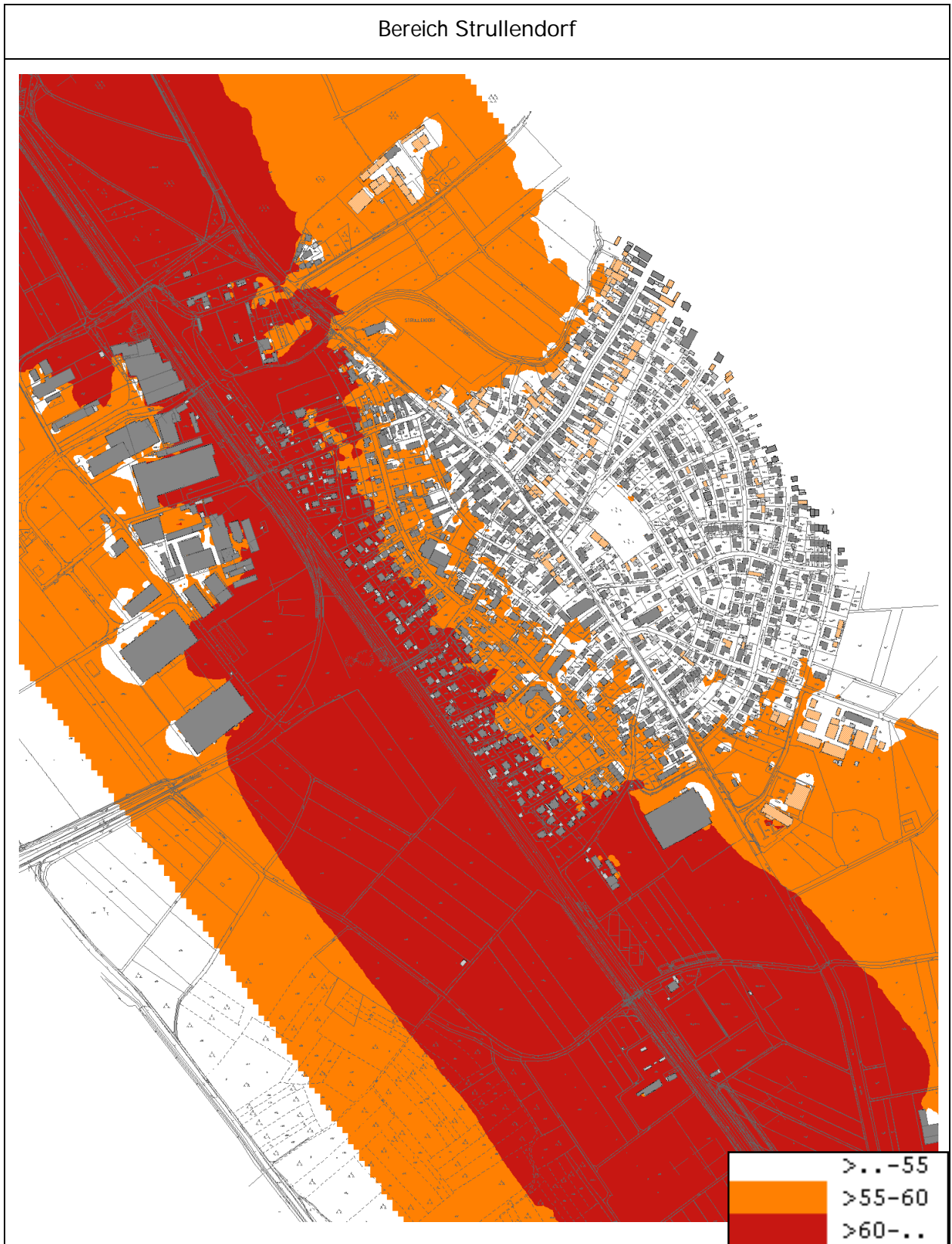


Gleis-Mittelverbau:





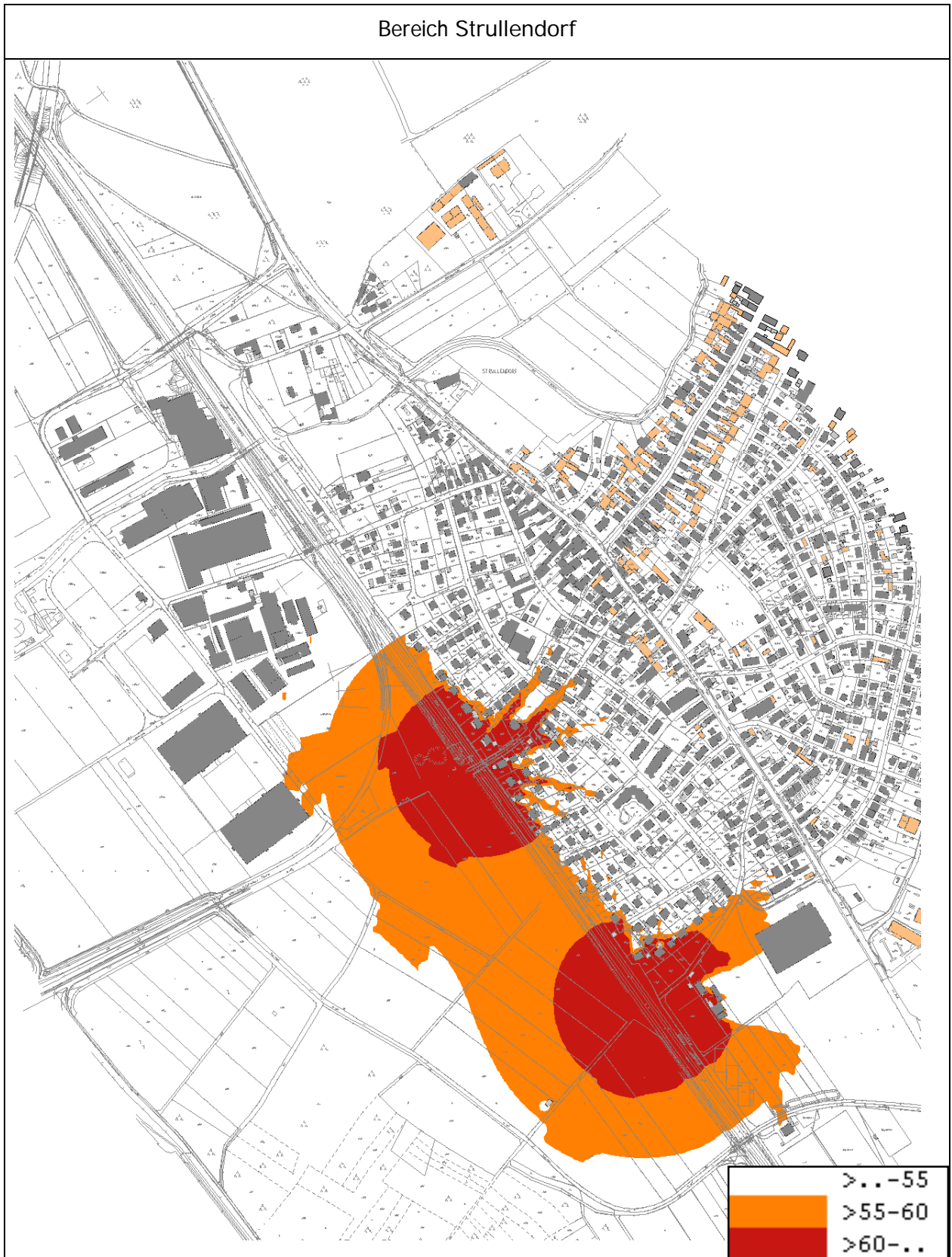




**Ingenieur- und Hochbau:** Vorgezogene Baumaßnahmen







**Ingenieur- und Hochbau:** Hauptbaumaßnahmen





Bereich Hirschaid

